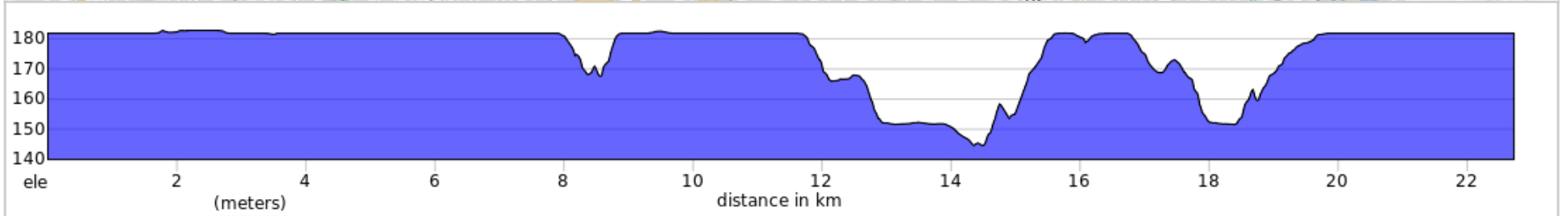
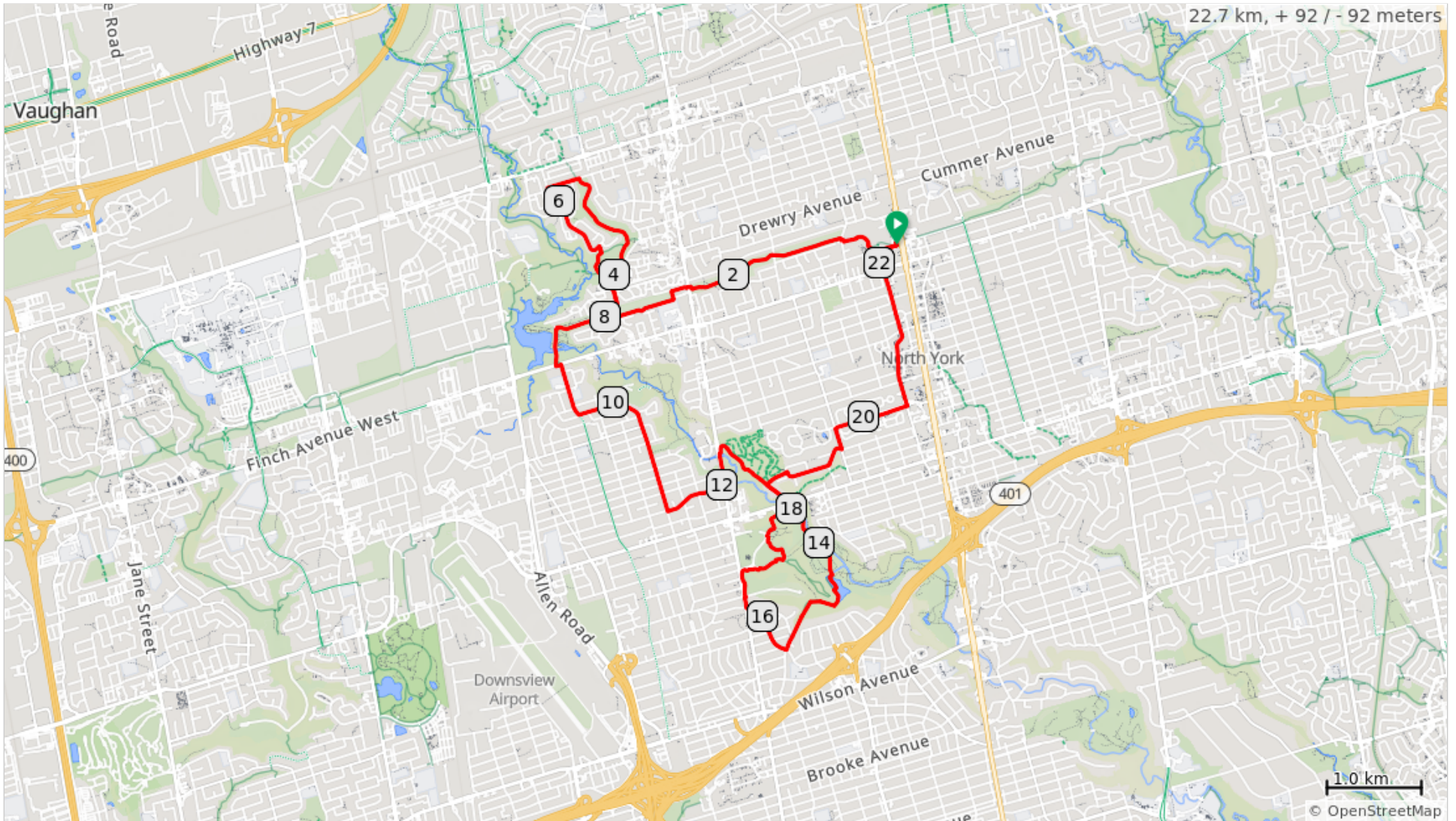


Ross Lord & Earl Bales Parks Loop Patsy version



22.7 km, + 92 / - 92 meters




Ross Lord & Earl Bales Parks Loop Patsy version

0.0	📍	Start of route	0.3
0.3	➔	From Hendon Ave. near the Finch Station, turn R into the park	0.3
0.6	➔	Slight R onto new bike path	0.1
0.7	⬆	Cross Talbot Rd. and continue on Finch Hydro Corridor Trail	1.8
2.5	➔	Cross Bathurst to continue on Finch Corridor Trail	1.0
3.5	➔	R toward Torresdale Ave.	0.3
3.8	⬅	Slight L /right to Torresdale Ave	0.3
4.2	⬅	L	0.0
4.2	➔	R	0.2
4.4	⬅	Slight L	1.0
5.4	⬅	L onto Fisherville Rd	0.3
5.8	⬅	L onto Hidden Trail	0.9
6.7	➔	R	0.1
6.8	➔	R	0.2
7.0	⬅	L	0.3
7.3	➔	R towards Torresdale Ave	0.0
7.3	➔	R onto Torresdale Ave	0.3
7.6	➔	R	0.3
8.0	➔	R at Finch Corridor Recreational Trail	0.6
8.6	⬅	L at roundabout	0.4
9.0	⬅	Left/right at Finch to Wilmington	0.6
9.6	⬅	L onto Maxwell St	1.7
11.3	⬅	L onto Codsell Ave	0.7
12.0	⬅	L onto Bathurst St	0.4
12.4	➔	R into Earl Bales Park	0.5
12.9	⬆	Washrooms	0.6

12.9 kilometers. +20/-47 meters

13.4	⬅	L after passing under Sheppard Ave follow path	1.0
14.4	⬅	L between ponds	0.2
14.6	⬅	L and follow uphill to Armour Blvd	1.0
15.6	➔	R onto Armour Blvd	0.5
16.1	⬅	L onto York Downs Dr	0.2
16.3	➔	R onto Bathurst St	0.1
16.4	➔	R onto Timberlane Dr onto sidewalk along Bathurst	0.5
16.9	➔	R on path towards parking lot	0.2
17.1	⬅	L towards ski buildings follow path around	0.5
17.5	➔	R of community centre	0.5
18.0	⬅	L at end of steep downhill	0.1
18.1	➔	R onto Don River Blvd	0.3
18.4	➔	R at steep uphill onto path	0.3
18.7	➔	R onto Wentworth Ave	0.5
19.1	⬅	Slight L onto Addington Ave	0.1
19.3	⬆	Continue onto Burnett Ave	0.1
19.4	⬅	L onto Senlac Rd	0.2
19.6	➔	R thru cemetery	0.2
19.8	⬆	At the roundabout, continue straight	0.6
20.5	⬅	L onto Beecroft Rd	1.5
21.9	⬆	Continue onto Greenview Ave	0.2
22.2	➔	R onto Hendon Ave	0.5
22.6	➔	R	0.1
22.7	⬅	L	0.1

9.8 kilometers. +72/-43 meters

22.7		End of route	0.0
------	---	--------------	-----

0.1 kilometers. +0/-0 meters