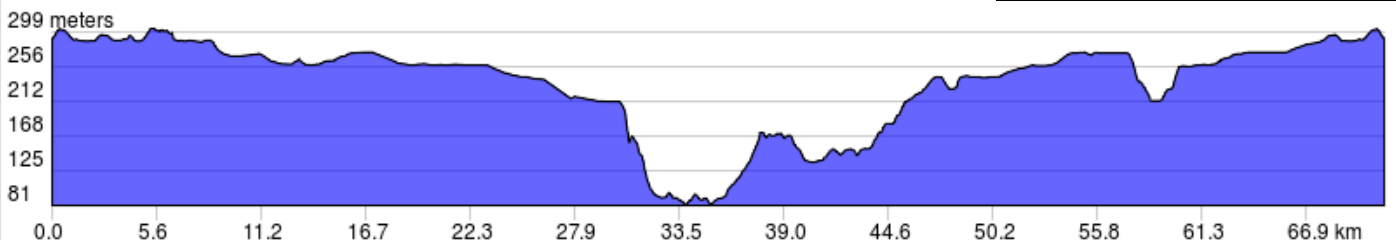
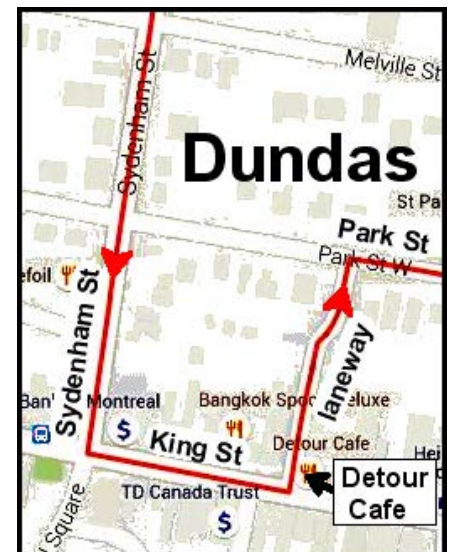
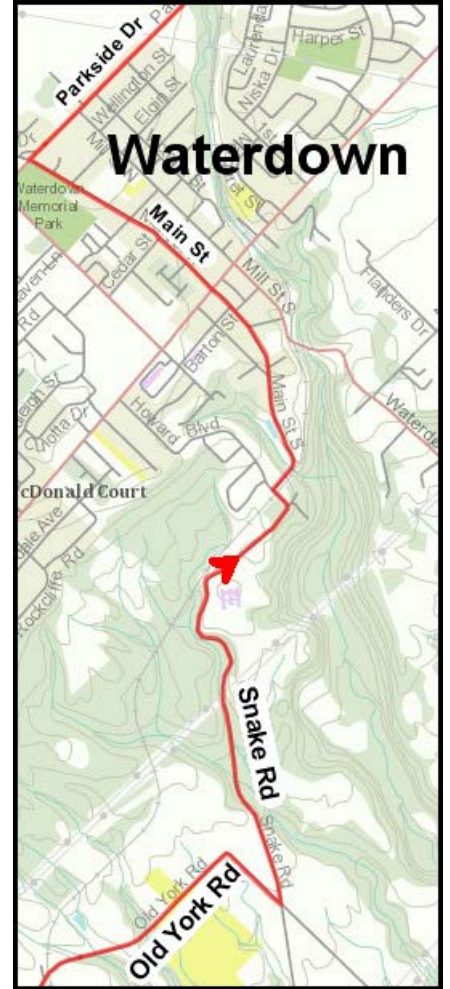
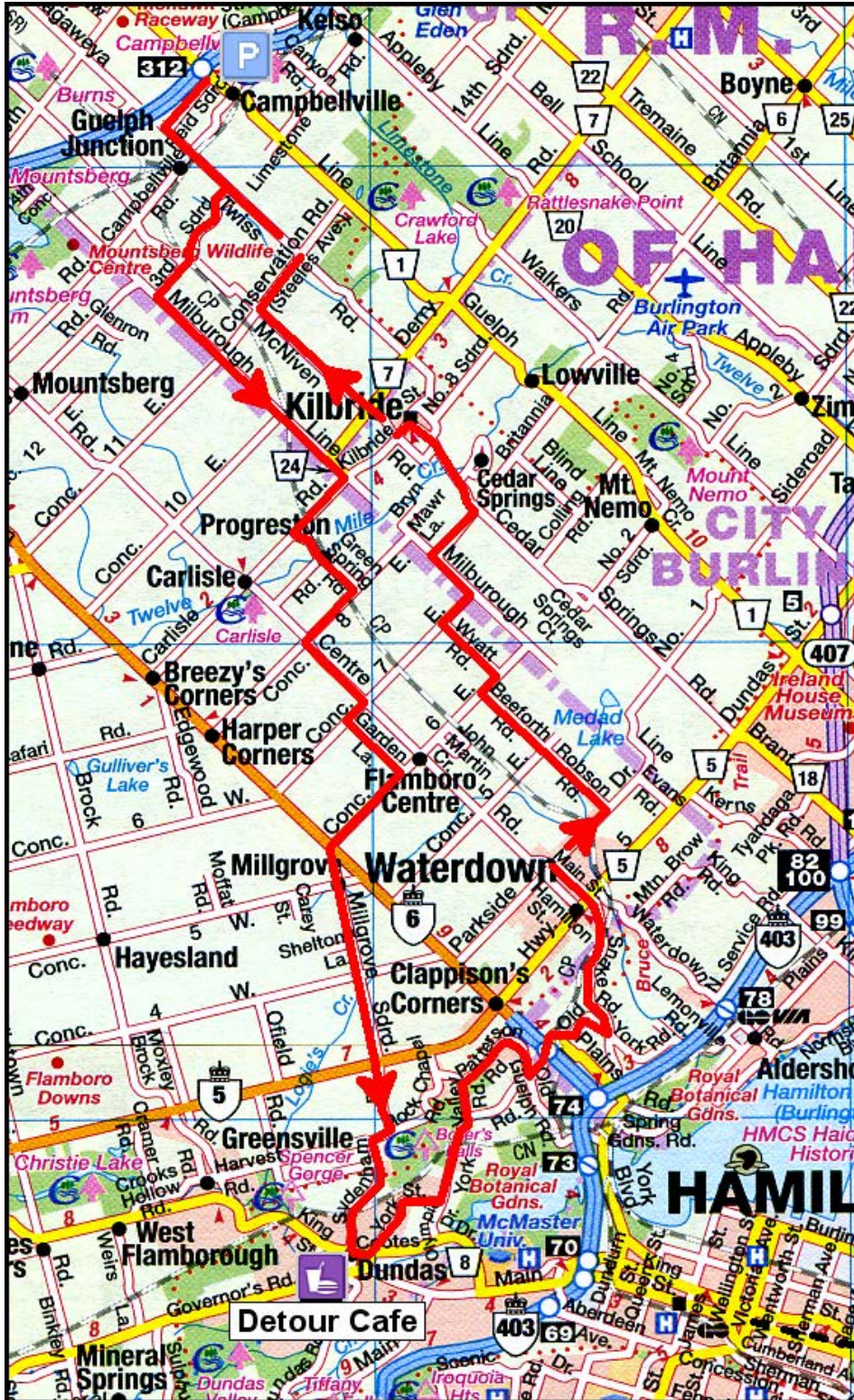


Toronto Bicycling Network

Campbellville to Dundas - Short (71 km)



Toronto Bicycling Network

Campbellville to Dundas - Short (71 km)

0.0	←	L onto Reid Sideroad	1.3
1.3	←	L onto Twiss Rd	1.9
3.2	→	WATCH R onto Side Rd 3 (looks like a driveway)	2.9
6.1	←	L onto Milborough Line	5.6
11.7	→	R onto Carlisle Rd/Regional Rd 536	1.5
13.2	←	L onto Progreston Rd	0.9
14.1	←	L onto Green Spring Rd	1.0
15.1	→	R onto Concession Rd 8 E	1.5
16.6	←	L onto Centre Rd	1.8
18.5	→	R onto Concession 7 E	0.5
18.9	←	WATCH for sign for Garden Lane Cemetery. L onto Garden Ln	1.7
20.7	→	R onto Concession Road 6 E/Regional Rd 543	2.3
23.0	↑	Straight across Hwy 6 at light. Continue onto Millgrove Side Rd	4.7
27.7	→	R onto Hwy 5 and go 200 metres	0.2
27.9	←	L onto Sydenham Rd	1.4
29.3	→	R to stay on Sydenham Rd	0.3
29.6	←	At junction with Harvest Rd (unsigned), curve to the L and stay on Sydenham	2.8
32.4	←	L onto King St W/Hamilton Regional Rd 8	0.1
32.5	☺	LUNCH - Detour Cafe, 41 King St	0.0
32.5	←	After lunch go north on the laneway beside the cafe towards Park St	0.1
32.6	→	R onto Park St W	0.5
33.1	←	L onto York Rd	2.0
35.1	←	L to stay on York Rd	1.7
36.8	←	L onto Valley Rd	0.9
37.8	→	R onto Patterson Rd	1.6

37.8 kilometers. +194/-316 meters

39.3	↑	Continue onto Old Guelph Rd	1.2
40.5	←	WATCH L onto York Rd	0.7
41.2	↑	Continue onto Old York Rd	1.8
43.0	←	WATCH Sharp L onto Snake Rd	2.0
45.0	←	Keep L to stay on Snake Rd	0.1
45.1	→	R onto Main St S	2.0
47.1	→	R onto Parkside Dr BUSY	1.7
48.8	←	L onto Robson Rd	1.9
50.7	↑	Jog RL and continue onto Beeforth Rd	1.7
52.4	→	R onto Concession Road 6 E	0.5
52.8	←	L onto Wyatt Rd	1.7
54.6	→	R onto Concession 7 E	0.9
55.5	←	L onto Milborough Line	1.1
56.6	→	R onto Britannia Rd	1.3
57.9	←	L onto Cedar Springs Rd	2.4
60.3	←	L onto Kilbride St	0.4
60.7	→	R onto McNiven Rd	3.9
64.6	→	R onto Conservation Rd	1.4
66.0	←	L onto Twiss Rd	3.8
69.8	→	R onto Reid Sideroad	1.3
71.1	→	R into parking lot. Apres-ride - walk across ball field to Trail Eatery in plaza.	0.0

33.3 kilometers. +276/-153 meters

