

32.8 km, + 115 / - 115 meters





























START: Finch Subway Passenger Pickup

1.0 km



























© OpenStreetMap, ridewithgps.com



© OpenStreetMap, ridewithgps.com

| | | | |
|-----|---|---|------|
| 0.0 |  | Start of route | 0.0 |
| 0.0 |  | START: Finch Station Passenger Pick-up | 0.0 |
| 0.1 |  | L on Hendon | 0.1 |
| 0.1 |  | Cross Yonge and continue on Bishop Ave | 0.1 |
| 0.7 |  | Take Finch Hydro Trail , corner of Willowdale | 0.8 |
| 2.9 |  | L at bottom of hill going North on Don Trail | 3.7 |
| 2.2 |  | Cross Leslie at lights and L on new paved trail (becomes hard-pack) | 5.9 |
| 1.1 |  | R taking centre path which is on the left of the bridge | 7.0 |
| 0.9 |  | R on Don Mills Rd. | 7.9 |
| 0.1 |  | L on McNicoll Ave. Regroup after crossing Don Mills. | 8.0 |
| 2.4 |  | At first light after Pharmacy, L on Eagle Point Rd | 10.5 |
| 0.2 |  | R on Huntmill Blvd | 10.6 |
| 0.1 |  | L on path to the end | 10.7 |
| 1.2 |  | R on Huntmill (unsigned) | 11.9 |
| 0.4 |  | L on Bamburgh Cir | 12.3 |
| 0.3 |  | Cross Warden | 12.5 |
| 0.4 |  | L on 2nd path (lift bikes over curb) through Terry Fox Park exiting at the school | 12.9 |
| 0.4 |  | L at street then R on Wintermute Blvd | 13.3 |
| 0.2 |  | Cross Birchmount then immediate R through walkway | 13.5 |
| 0.1 |  | South on street (Burnt Bark) into L'Amoreaux Pk. | 13.6 |
| 0.7 |  | R at fork to go under McNicol | 14.4 |
| 0.6 |  | Sharp R to Splash Pool and washrooms. See bucket. | 14.9 |
| 0.6 |  | Return to path turning R then L to cross bridge | 15.5 |
| 0.2 |  | Keep creek on R to reach Birchmount | 15.7 |
| 0.7 |  | L on Birchmount Rd | 16.3 |
| 0.4 |  | Cross Finch then R on Timberbank Blvd | 16.7 |
| 0.4 |  | R to path through Timberbank Pk. | 17.1 |
| 0.1 |  | L before bridge | 17.2 |

17.2 kilometers. +52/-58 meters

| | | | |
|-----|--|--|------|
| 0.5 |  | Cross Timberbank by the school and continue on path. | 17.7 |
| 0.2 |  | R on Huntingwood Dr. | 17.9 |
| 0.8 |  | R on Kenmanor Blvd | 18.7 |
| 0.5 |  | L on Collingsbrook (becomes Corinthian after Pharmacy) | 19.2 |
| 1.2 |  | L on Ferncrest Gate | 20.4 |
| 0.1 |  | Cross Vic. Pk. to Van Horne continuing past Don Mills | 20.5 |
| 2.8 |  | L at Belbury Pk.(after St. Mathias School) | 23.3 |
| 0.4 |  | Right onto Nymark Ave | 23.7 |
| 0.3 |  | L on Glentworth Rd | 24.0 |
| 0.7 |  | R on paved path by creek | 24.6 |
| 0.3 |  | R on Sheppard Ave crossing Leslie | 24.9 |
| 0.6 |  | R into park (washrooms) | 25.5 |
| 0.2 |  | Take Don Parkland Trail North. Single file. | 25.6 |
| 1.1 |  | L at fork by bench | 26.7 |
| 0.5 |  | BIG hill. Walk it. | 27.2 |
| 0.5 |  | L on Forest Grove crossing Burbank and continuing on Windham | 27.7 |
| 0.5 |  | L on Bunty Ln | 28.2 |
| 0.4 |  | Right onto Citation Dr | 28.6 |
| 0.3 |  | Continue on Empress after Bayview | 28.9 |
| 1.9 |  | Cross Yonge to Park Home Ave | 30.9 |
| 0.0 |  | Coffee at Aroma | 30.9 |
| 0.2 |  | R on Beecroft Rd | 31.1 |
| 1.2 |  | Cross Finch to Greenvview Ave | 32.4 |
| 0.2 |  | R on Hendon Ave | 32.6 |
| 0.2 |  | L into Finch station. END | 32.7 |
| 0.1 |  | End of route | 32.8 |

15.6 kilometers. +64/-55 meters