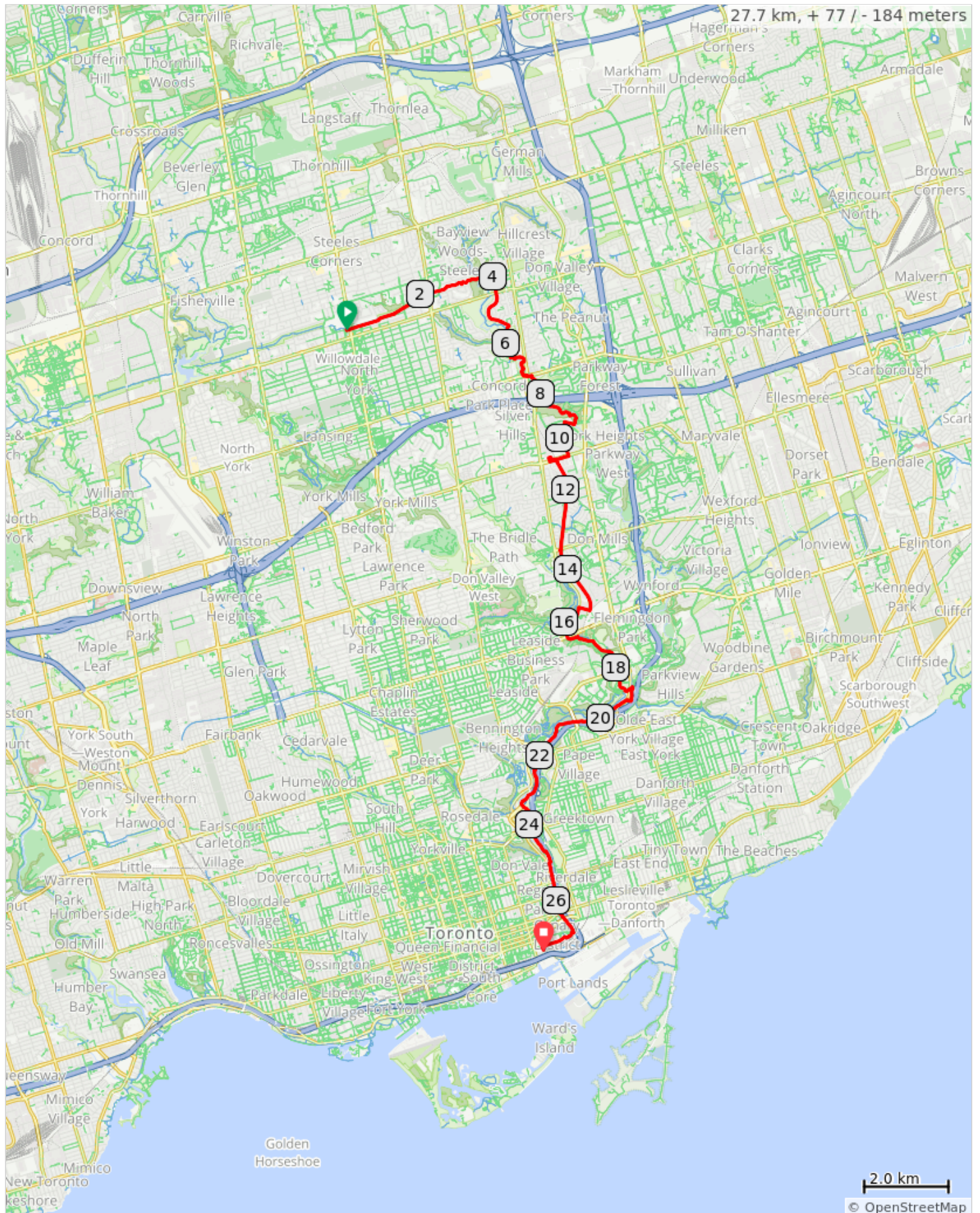




























Finch to Distillery District



Finch to Distillery District

0.0		Start of route	0.0
0.0		L on Hendon Ave	0.1
0.1		Continue on Bishop Ave	0.7
0.8		Cross Willowdale Ave. Continue on bike path	2.8
3.6		R to go over the bridge, then UP the hill to Pineway	0.1
3.7		L, then UP the hill to Pineway	0.2
3.9		R onto Pineway Blvd	0.4
4.4		Cross Finch and continue onto Alamosa Dr	1.1
5.5		R into Alamosa Park. Ride down the hill	1.5
7.0		R over bridge into East Donlands Park.	0.3
7.3		R /Left to cross Leslie and Sheppard	0.1
7.4		R onto Betty Sutherland Trail	1.9
9.3		R on Duncan Mill Rd	0.2
9.5		L on Valleybrook	0.5
10.0		L on Lesmill Rd	0.4
10.4		R on York Mills Rd	0.5
10.9		R at Scarsdale Rd	0.1
11.0		R then L through the plaza past Longo's	0.2
11.1		R to go under the bridge to Rail Trail	2.3
13.4		Cross Lawrence Ave E and continue on Trail	1.7
15.1		R towards Leslie St walking on path through to factory area	0.3
15.3		L on Leslie St	0.5
15.8		R into Valley- Wilket Creek Park	0.2
16.0		L to go south	0.6
16.6		Cross Train tracks	2.2
18.8		R to stay on Lower Don Recreation Trail	3.6
22.3		R /Left to cross Pottery Rd. Follow Lower Don River Trail	4.5
26.8		R into Corktown Common and L on trail	0.3
27.1		L on Mill St	0.6

27.1 kilometers. +77/-184 meters

27.7		L on Trinity St	0.1
27.7		Coffee/Lunch in the Distillery	0.0
27.7		End of route	0.0

0.7 kilometers. +0/-0 meters