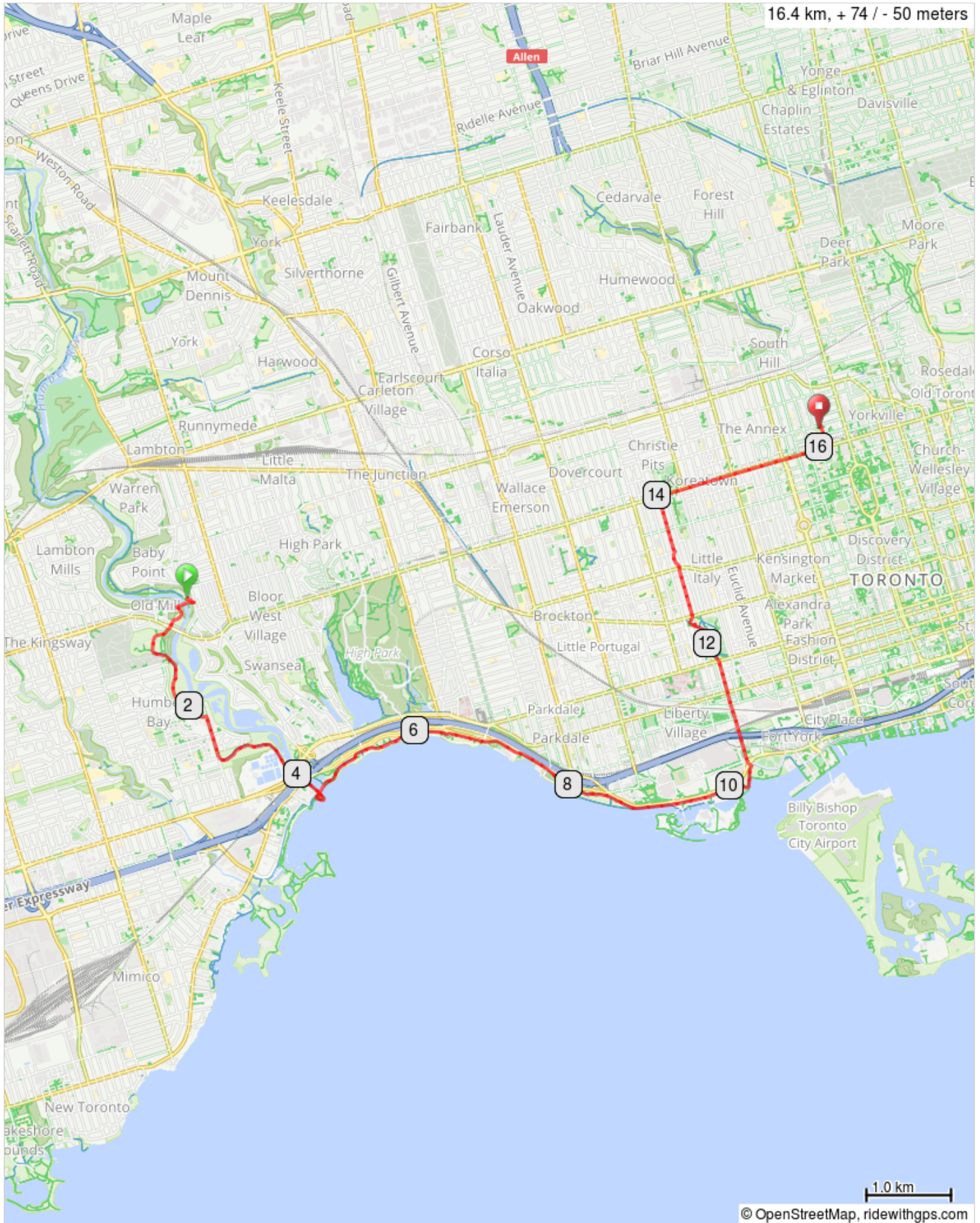











Etienne Brulé to Taddle Creek



Etienne Brulé to Taddle Creek

Next	Type	Dist	Note
0.0		0.0	Start of route
0.1		0.0	Left toward Catherine St
0.2		0.1	L to Catherine St/Old Mill
1.7		0.3	L into Kings Mill Park
0.2		2.0	L on Riverwood Pkwy
0.5		2.2	R on Stephen Dr
1.1		2.7	L on Humber River Recreational Trail
0.6		3.9	Slight left to stay on Trail under the Queensway
0.1		4.4	R around Sheldon Lookout
5.7		4.5	R on Martin Goodman Trail and over the bridge
0.3		10.2	L on Martin Goodman Trail/Remembrance Dr
1.3		10.5	L on Strachan Ave
0.4		11.8	L through Trinity Bellwoods Park
0.1		12.2	Slight L toward Crawford St

12.2 kilometers. +49/-47 meters

Next	Type	Dist	Note
0.8		12.3	R on Crawford St
0.2		13.1	Cross College to continue on Crawford St.
0.7		13.3	At Montrose, left to stay on Crawford St
2.1		14.0	R on Bloor St W
0.3		16.1	L on Bedford Rd
0.0		16.3	L into Taddle Creek Park END
0.0		16.4	End of route

4.2 kilometers. +24/-2 meters