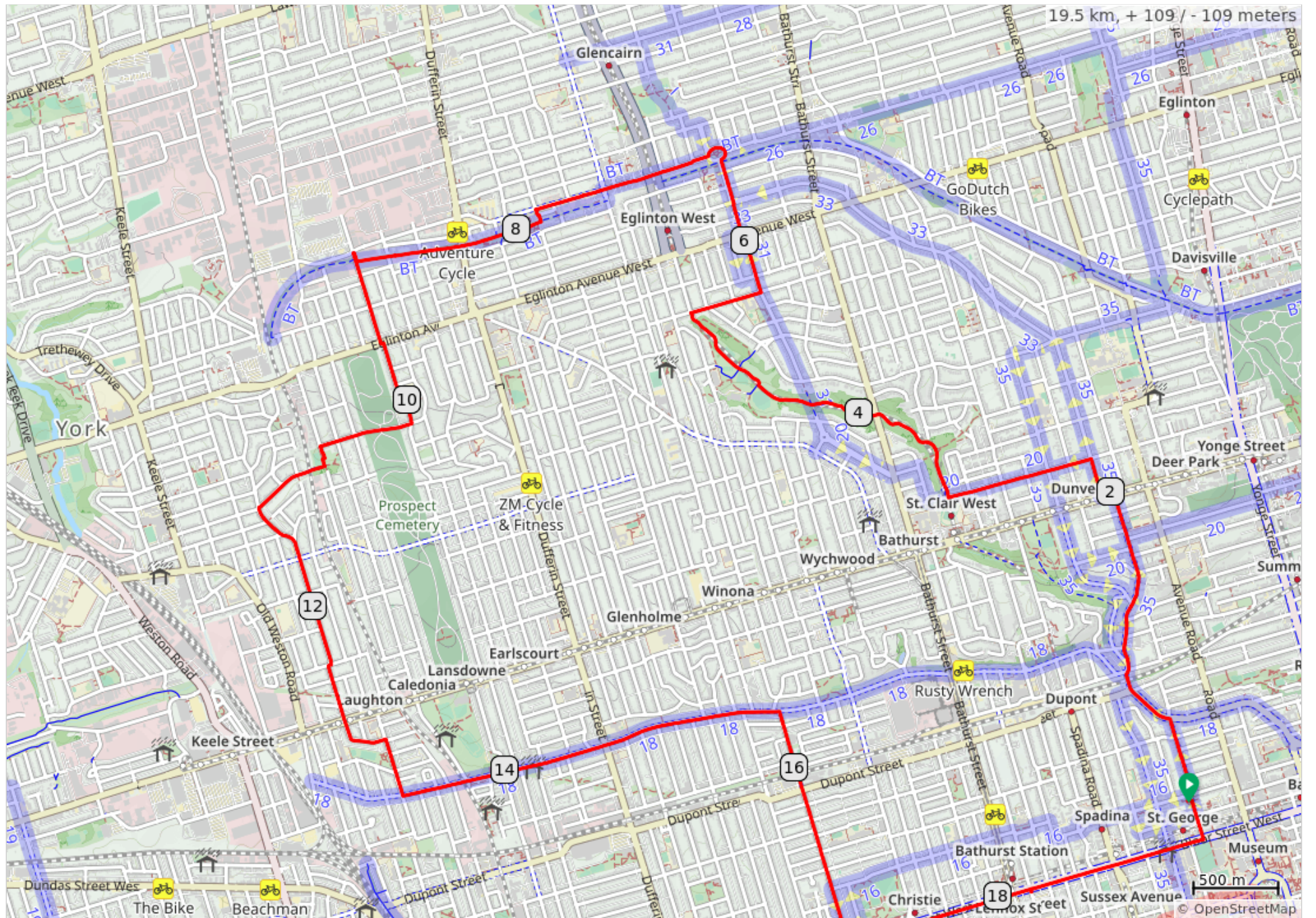
































Cedarvale Prospecting 2022



Cedarvale Prospecting 2022

0.0		Start of route	0.0
0.5		L on Bedford Rd	0.0
0.4		L on Davenport Rd	0.5
0.0		R on Macpherson Ave	0.9
1.1		Slight L on Poplar Plains	0.9
0.1		Cross St. Clair and turn L	2.0
0.2		R onto Dunvegan Rd.	2.1
0.9		L onto Heath St W	2.3
2.1		R down into Cedarvale Ravine	3.2
0.4		R onto Ava Rd	5.3
0.4		L onto Glen Cedar Rd	5.7
0.5		Left/Right at Eglinton to continue on Old Park Rd.	6.0
0.7		At the roundabout, exit onto Elm Ridge Dr	6.5
0.6		Continue onto Roselawn Ave	7.2
0.1		L on Beograd Gardens	7.8
1.2		R on York Beltline Trail	7.9
0.6		Sharp L onto Ronald Ave	9.0
0.4		Left/Right at Eglinton to Harvie	9.6
0.1		R to stay on Harvie Ave	10.0
0.6		R onto Kitchener Ave and pass by the cemetery	10.1
0.1		L onto Gilbert Ave to go through Bert Robinson park	10.7
0.5		R to exit the park and continue on Dunraven Dr.	10.8
1.1		L onto Silverthorn Ave	11.3
0.4		Righ/Left at Rockwell to continue on Silverthorn	12.3
0.3		Cross St. Clair and continue on Hounslow Heath Rd	12.7
0.3		R onto Laughton Ave	13.0
2.3		L onto Davenport Rd	13.4
1.4		R on Shaw St	15.6
1.3		L on Bloor St W	17.1
0.8		R at Brunswick for coffee at Future Bistro	18.4
0.2		L on Bedford	19.3

19.3 kilometers. +107/-109 meters

0.0		L into Taddle Creek Pk.	19.5
0.0		End of route	19.5

0.3 kilometers. +0/-0 meters