

































Queen's Gambit 2024

0.0		Start of route	0.0
0.0		From King Edward's Statue, ride southeast to Wellesley and Queen's Park Crescent	0.1
0.2		Cross with lights and continue East on Wellesley	1.4
1.6		R on Sherbourne St	2.3
3.9		Continue under the Gardiner on Lower Sherbourne St.	0.2
4.1		Slight Right/Left at Queens Quay to Dockside Drive	0.1
4.2		L toward WASHROOMS	0.1
4.3		Return to Queen's Quay	0.1
4.4		R onto Queens Quay E and Martin Goodman Trail	1.0
5.4		Slight R onto Cherry St	1.5
6.8		L on Trail at Cherry Beach	1.9
8.7		Left/Right to continue on Unwin	0.8
9.5		L on Leslie St	0.9
10.4		Cross Leslie St. and turn L on trail on the north side of Lake Shore Blvd	1.1
11.5		R onto Morse St	0.1
11.6		L on Lane 2 to Logan OR...	0.2
11.8		Alternative L onto Lane 1 South Eastern East Logan	0.1
11.9		R onto Logan Ave	0.1
12.0		Cross Eastern Ave.	0.7
12.7		L onto Dundas St E	1.4
14.1		R onto Sumach St	0.5
14.5		R onto Spruce St	0.2
14.7		L at River St	0.2
14.9		Keep L and follow diagonal path through Riverdale park	0.1
15.0		R toward WASHROOMS. Picnic lunch	0.1
15.1		L onto Winchester St	0.4
15.5		L onto Wellesley St E	0.5
15.9		Cross Parliament St	1.8
17.7		Cross Queen's Park Cres E	0.0
17.7		Slight R toward diagonal path	0.1

17.7 kilometers. +64/-64 meters

17.9		R and L to go around the statue	0.3
18.1		End of route	0.0

0.4 kilometers. +0/-0 meters