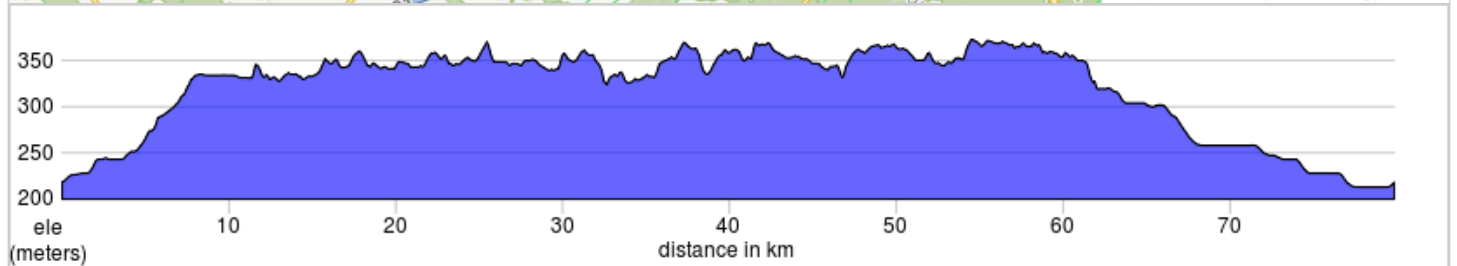
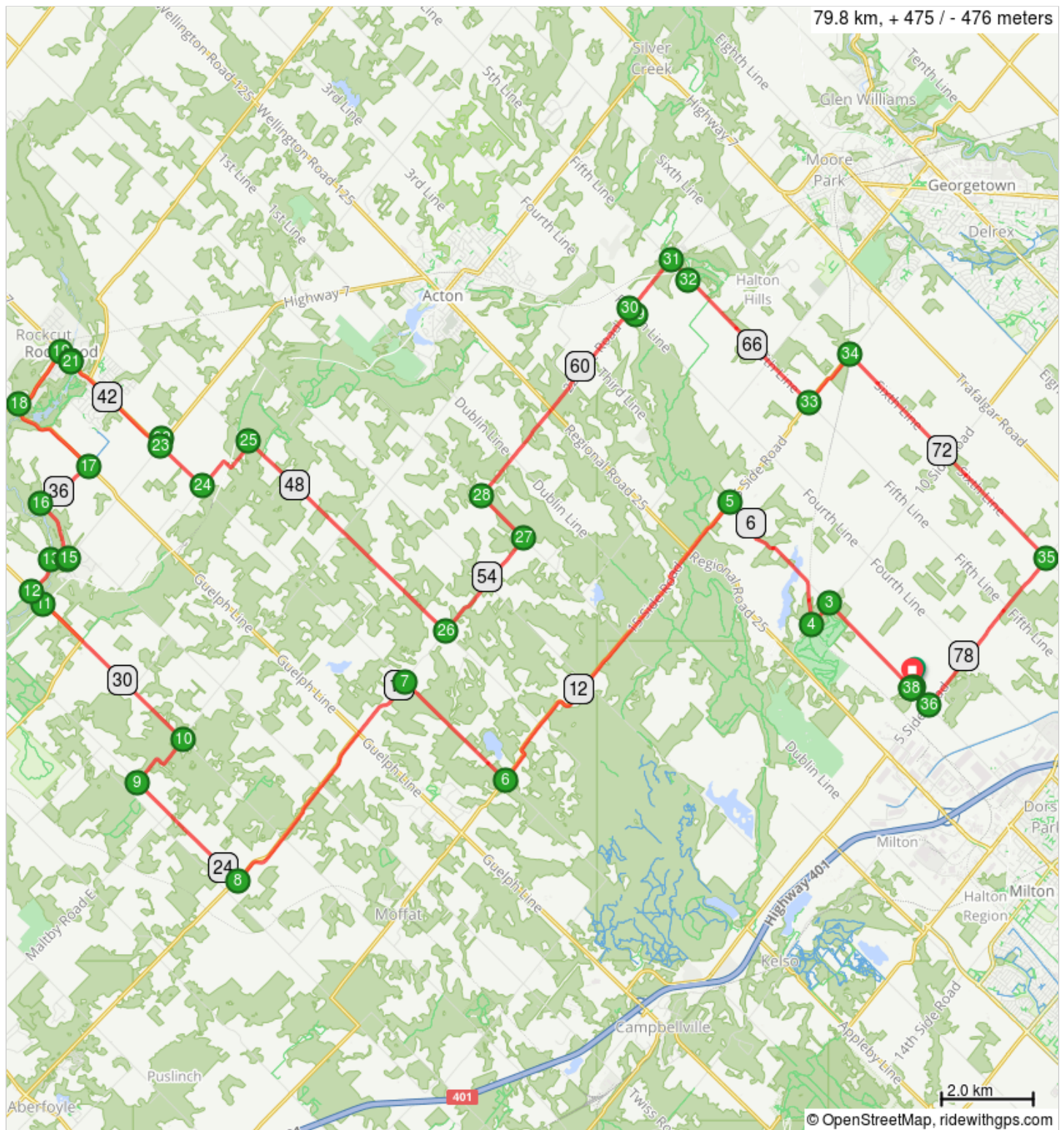




















# FF\_Boston Church\_Rockwood















Dist	Type	Next	Note
0.0		0.0	Start of route
0.0		2.6	R onto 3 Line
2.6		0.6	L onto 10 Side Rd
3.2		3.5	R onto 3 Line, just past the railway tracks
6.7		8.1	L onto 15 Side Rd
14.8		3.0	R onto Fourth Line Nassagaweya
17.8		5.8	L onto 20 Side Rd
23.6		3.1	R onto Nassagaweya-Puslinch Townline
26.7		1.5	R onto 25 Side Rd
28.2		4.2	L onto First Line Nassagaweya
32.4		0.4	Continue onto Wellington 29
32.8		0.9	R onto Barden St/Regional Rd 28
33.7		0.4	R onto York St
34.0		0.0	L onto Wilson St and go 10 metres

34.0 kilometers. +274/-166 meters

Dist	Type	Next	Note
34.1		1.4	WATCH L onto Ash St (looks like a driveway)
35.5		1.3	R onto Indian Trail
36.9		2.2	L onto County Rd 44
39.0		1.5	R onto Hwy 7 East toward Rockwood
40.5		0.3	R onto Main St
40.8		0.0	LUNCH - Eramosa Cafe
40.8		2.7	After lunch continue on Main St
43.5		0.2	R onto Eramosa Milton Townline (sign for Eden Mills) and go 200 metres
43.7		1.3	L onto Fourth Line Nassagaweya
44.9		1.6	L onto Number 30 Side Rd
46.5		6.0	R onto Fifth Line Nassagaweya
52.5		2.7	L onto 20 Side Rd

18.5 kilometers. +138/-117 meters

Dist	Type	Next	Note
55.1		1.3	L onto Nassagaweya-Esquesing Townline
56.5		5.3	WATCH R onto No 22 Side Rd (sign on your L is hard to see)
61.7		0.2	L onto Fourth Line
61.9		1.4	R onto 22 Sideroad
63.3		0.6	R onto Fifth Line
63.9		3.8	Slight L to stay on 5th Line
67.7		1.4	L onto 15 Side Rd
69.1		6.2	R onto Sixth Line
75.2		4.1	R onto 5 Side Rd
79.3		0.5	R onto 3 Line
79.8		0.0	R into parking lot
79.8		0.0	End of route

27.3 kilometers. +25/-174 meters