

TBN Unionville Brunch Tourist 75 km

0.	▀	Start of route	0.0	0.1
1.	→	R to exit parking lot	0.1	0.0
2.	←	L onto Hendon Ave.	0.1	0.1
3.	↑	Continue onto Bishop Ave	0.3	1.3
4.	←	L onto Maxome Ave	1.6	1.9
5.	↑	Continue onto Henderson Ave	3.5	0.6
6.	→	R to stay on Henderson Ave	4.1	0.1
7.	→	R onto Proctor Ave	4.2	0.9
8.	←	L onto Bayview Ave/Regional Rd 34	5.1	4.4
9.	→	R onto Briggs Ave	9.5	0.6
10.	←	L onto Valleymede Dr	10.1	1.5
11.	↑	Continue onto Spadina Rd	11.6	2.1
12.	↑	Continue onto Frank Endean Rd	13.7	1.2
13.	→	R onto Redstone Rd	14.9	1.5
14.	→	R onto Toporowski Ave	16.5	0.5

16.5 kilometers. +96/-59 meters

15.	←	L onto Leslie St	16.9	4.8
16.	→	R onto Stouffville Rd/Regional Rd 14	21.8	0.3
17.	←	L onto Leslie St	22.0	6.3
18.	→	Leslie St turns slightly R and becomes Vandorf Sideroad	28.3	2.0
19.	←	L onto Woodbine Ave	30.3	0.4
20.	☕	Rest stop at convenience store. Washrooms are in the park next door. 26 km to next stop, Jake's in Unionville.	30.7	0.4
21.	→	R onto Slaters Rd	31.1	2.2
22.	→	R onto Warden Ave	33.3	0.9
23.	←	L onto Vandorf Sideroad	34.1	4.1
24.	→	R onto McCowan Rd	38.3	10.5
25.	→	R onto Elgin Mills Rd E	48.7	2.2
26.	←	L onto Kennedy Rd/Regional Rd 3	50.9	4.7
27.	→	R onto The Bridle Trail	55.6	0.3

39.1 kilometers. +233/-280 meters

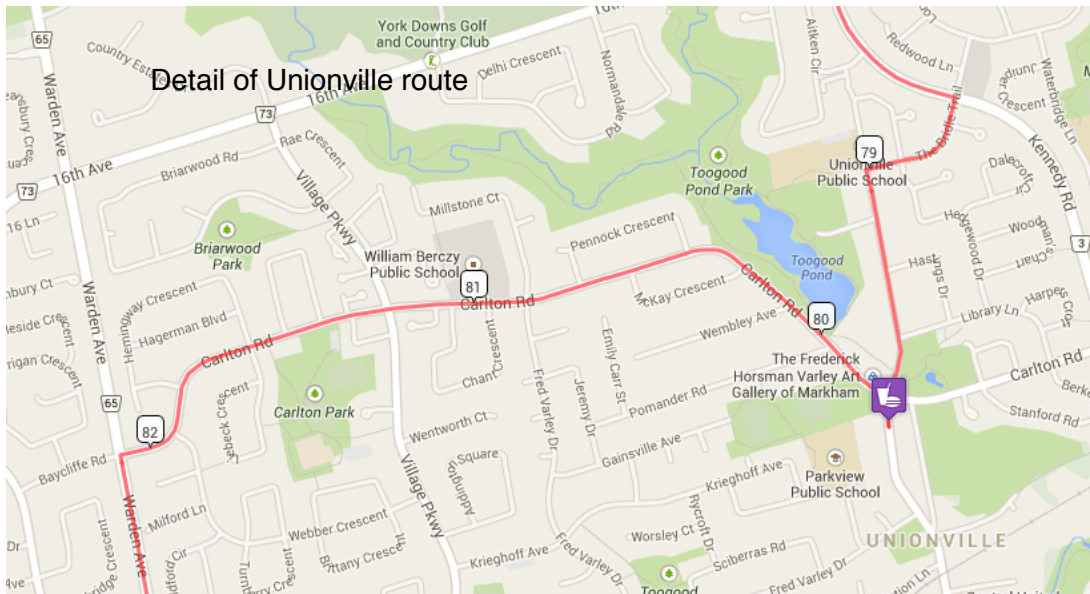
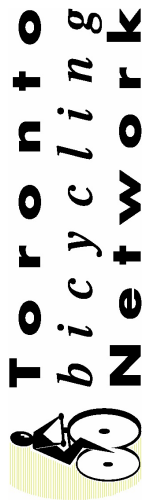
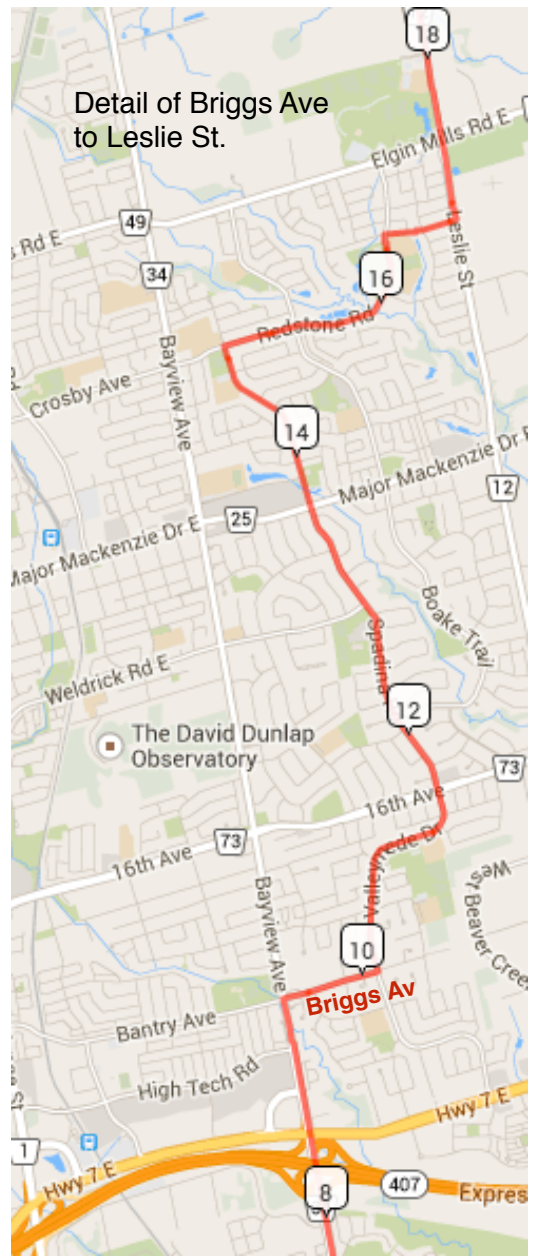
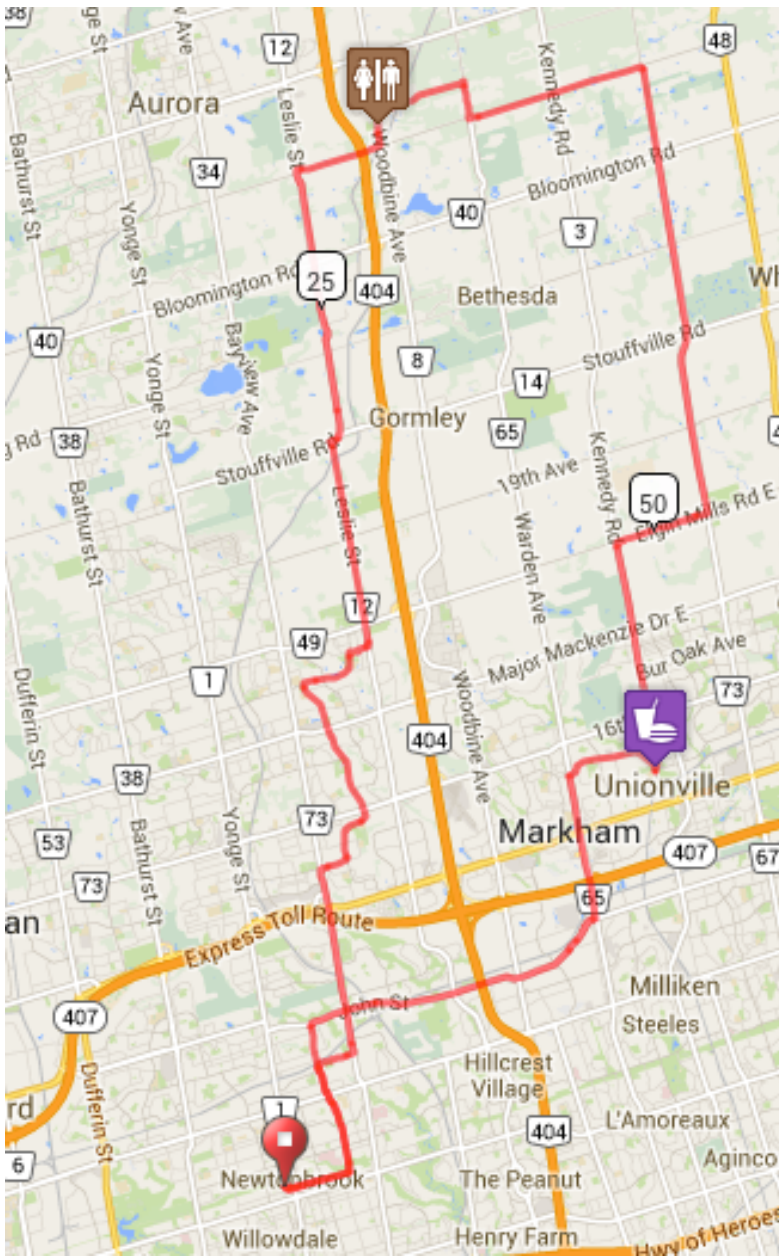
28.	←	L onto Main St Unionville	55.9	0.7
29.	☕	Jake's on Main pub, rest and break point.	56.6	0.1
30.	←	L onto Carlton Rd	56.7	2.3
31.	←	L onto Warden Ave	59.0	3.4
32.	→	R onto Alden Rd	62.4	1.5
33.	↑	Continue onto Esna Park Dr	63.9	0.9
34.	↑	Continue onto John St	64.8	5.0
35.	←	L onto Henderson Ave	69.7	1.1
36.	←	L to stay on Henderson Ave	70.8	0.6
37.	↑	Continue onto Maxome Ave	71.5	1.9
38.	→	R onto Bishop Ave	73.4	1.3
39.	↑	Continue onto Hendon Ave	74.7	0.1
40.	→	R	74.8	0.0
41.	←	L	74.8	0.0

19.2 kilometers. +80/-75 meters



**Toronto**  
*bicycling*  
**Network**

# Unionville Branch 75 km Route



# TBN Unionville Brunch Tourist 75 km

