

0.	▶	Start of route	0.0	0.1
1.	→	R to exit parking lot	0.1	0.0
2.	←	L onto Hendon Ave.	0.1	0.1
3.	↑	Continue onto Bishop Ave	0.3	1.3
4.	←	L onto Maxome Ave	1.6	1.9
5.	↑	Continue onto Henderson Ave	3.5	0.6
6.	→	R to stay on Henderson Ave	4.1	0.1
7.	→	R onto Proctor Ave	4.2	0.9
8.	←	L onto Bayview Ave/Regional Rd 34	5.1	4.4
9.	→	R onto Briggs Ave	9.5	0.6
10.	←	L onto Valleymede Dr	10.1	1.5
11.	↑	Continue onto Spadina Rd	11.6	2.1
12.	↑	Continue onto Frank Endean Rd	13.7	1.2
13.	→	R onto Redstone Rd	14.9	1.5
14.	→	R onto Toporowski Ave	16.5	0.5

16.5 kilometers. +96/-59 meters

15.	←	L onto Leslie St	16.9	4.8
16.	→	R onto Stouffville Rd/Regional Rd 14	21.8	0.3
17.	←	L onto Leslie St	22.0	6.3
18.	→	Leslie St turns slightly R and becomes Vandorf Sideroad	28.3	2.0
19.	←	L onto Woodbine Ave	30.3	0.4
20.	☕	Rest stop at convenience store. Washrooms are in the park next door. About 50 km to next stop, Jake's in Unionville.	30.7	9.9
21.	→	R onto Herald Rd (signs for Herald Road)	40.7	10.3
22.	→	R onto Ninth Line	51.0	8.4
23.	→	R onto Aurora Rd/Regional Rd 15	59.3	4.1
24.	←	L onto McCowan Rd	63.4	12.5
25.	→	R onto Elgin Mills Rd E	75.9	2.2
26.	←	L onto Kennedy Rd/Regional Rd 3	78.1	4.7

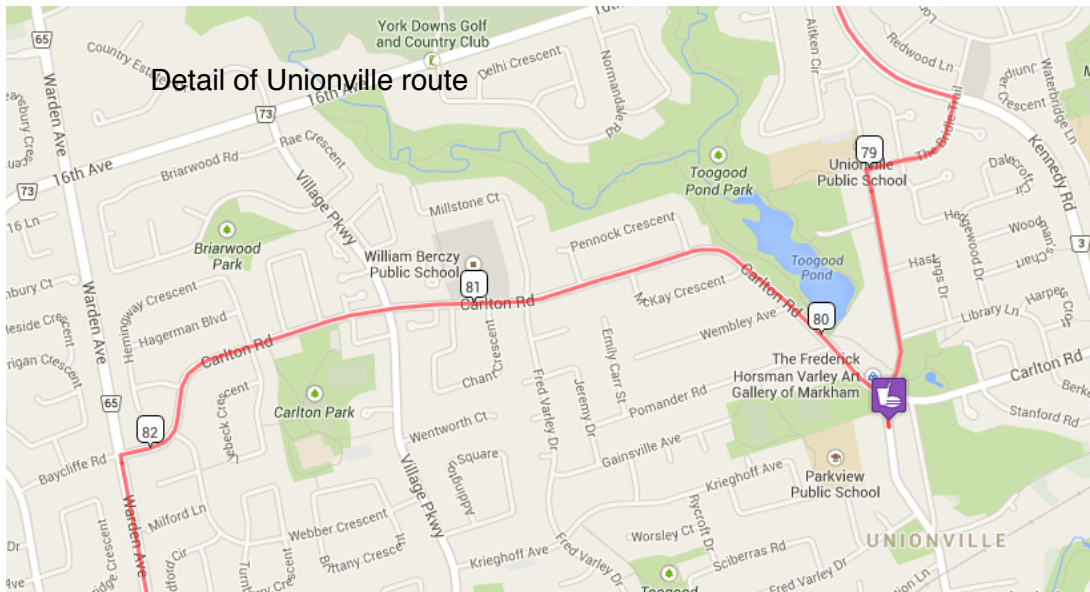

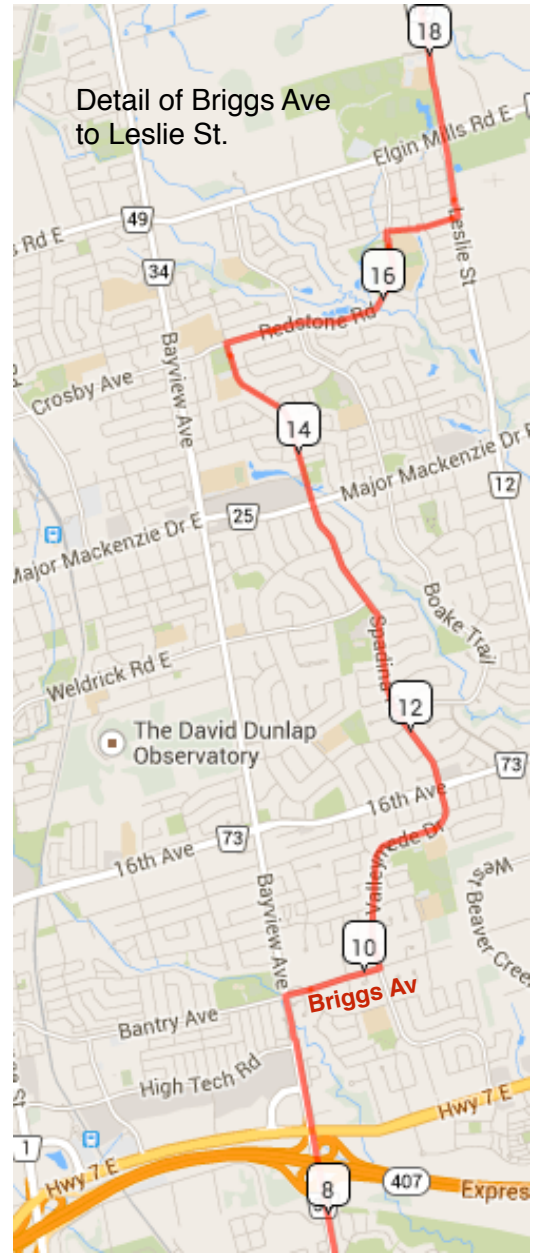
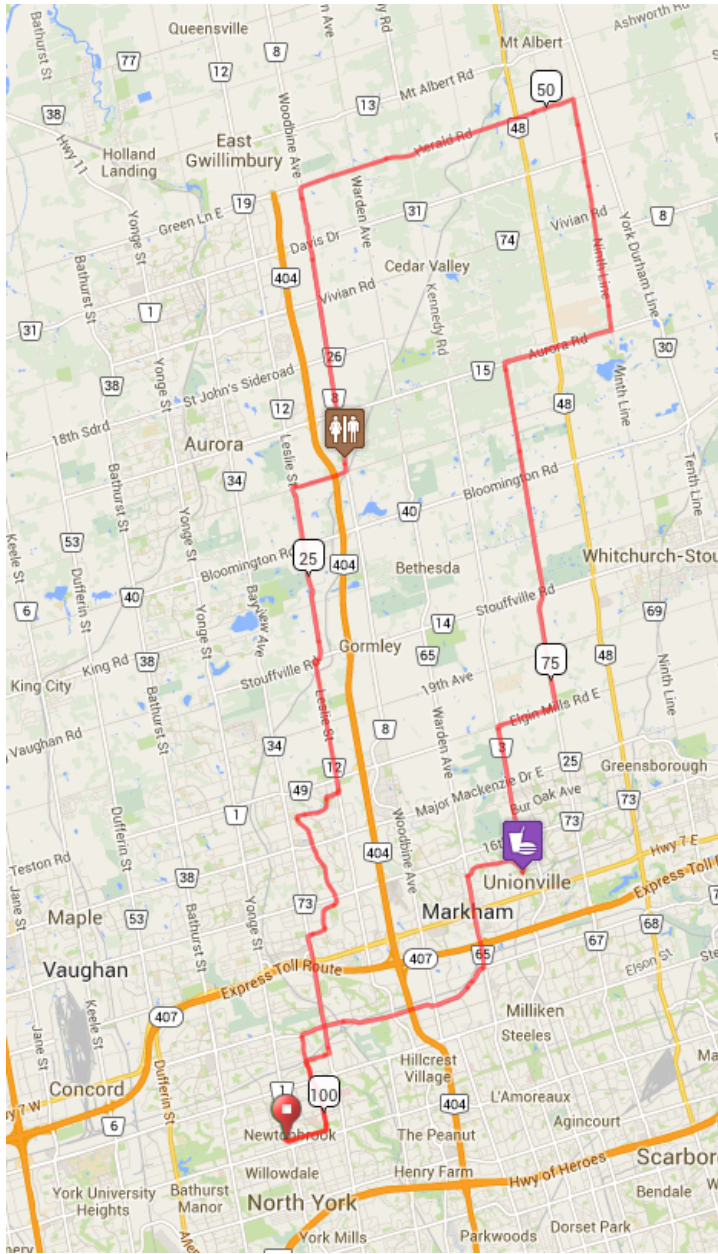
61.7 kilometers. +507/-514 meters

27.	→	R onto The Bridle Trail	82.8	0.3
28.	←	L onto Main St Unionville	83.1	0.7
29.	☕	Jake's on Main pub, rest and break point.	83.8	0.1
30.	←	L onto Carlton Rd	83.9	2.3
31.	←	L onto Warden Ave	86.2	3.4
32.	→	R onto Alden Rd	89.6	1.5
33.	↑	Continue onto Esna Park Dr	91.1	0.9
34.	↑	Continue onto John St	92.0	5.0
35.	←	L onto Henderson Ave	96.9	1.1
36.	←	L to stay on Henderson Ave	98.1	0.6
37.	↑	Continue onto Maxome Ave	98.7	3.2
38.	↑	Continue onto Hendon Ave	101.9	0.1
39.	→	R into TTC parking lot.	102.0	0.1
40.	▶	End of route	102.1	0.0

24.0 kilometers. +81/-76 meters



Unionville Brunch 102 km Route



TBN Unionville Brunch Tourist 102 km

