

Toronto Bicycling Network Sunday Tourist Ride: Agincourt to Brooklin 64 km

0.	0.0	▀	Start of route	0.1
1.	0.1	←	L onto Grangeway Ave	0.2
2.	0.3	→	R onto Progress Ave	3.1
3.	3.4	↑	Continue onto Malvern St	0.6
4.	4.0	→	R onto McLevin Ave	1.1
5.	5.1	→	R onto Tapscott Rd	0.7
6.	5.8	↑	Continue onto Sewells Rd	2.3
7.	8.2	←	L onto Morningview Trail	0.3
8.	8.4	→	R onto Old Finch Ave	0.3
9.	8.7	↑	Continue onto Sewells Rd	0.3
10.	9.0	→	R onto Old Finch Ave	1.8
11.	10.7	←	L onto Meadowvale Rd	1.0
12.	11.7	↑	Continue onto Plug Hat Rd	0.8
13.	12.6	→	R onto Beare Rd	1.0
14.	13.6	←	Beare Rd turns slightly L and becomes Finch Ave E	7.1

13.6 kilometers. +70/-95 meters

15.	20.7	←	L onto Valley Farm Rd	2.1
16.	22.8	→	R onto Concession Rd 3	1.2
17.	24.0	↑	Continue onto Rossland Rd W	1.3
18.	25.3	→	R onto Church St N	0.1
19.	25.4	←	L onto Rossland Rd W	0.8
20.	26.3	←	L onto Ravenscroft Rd	2.0
21.	28.3	→	R	0.2
22.	28.5	←	L	0.1
23.	28.6	☺	LUNCH BREAK McDonald's. (we're in the burbs.)	0.1
24.	28.7	→	R onto Taunton Rd W/Durham 4	0.2
25.	28.9	←	L onto Westney Rd N/Durham 31	2.1
26.	31.0	←	L onto Concession Rd 5	3.3
27.	34.3	↑	Continue onto Whitevale Rd	5.1
28.	39.4	→	R onto North Rd	2.0
29.	41.4	←	L onto ON-7	2.2

27.8 kilometers. +238/-122 meters

30.	43.5	←	L onto York 30 (signs for ON-407/Durham-York Line S/Regional Road 30 S)	1.6
31.	45.1	→	R onto Concession Rd 11	0.1
32.	45.2	←	L onto 11th Concession	1.5
33.	46.8	→	R onto 14th Ave/York 71	2.1
34.	48.8	←	L onto Reesor Rd	0.1
35.	48.9	→	R onto 14th Ave/York 71	0.9
36.	49.9	←	L onto Donald Cousens Parkway	0.6
37.	50.5	→	R onto Box Grove Bypass	0.1
38.	50.6	→	R to stay on Box Grove Bypass	1.2
39.	51.8	↑	Continue onto Ninth Line	0.7
40.	52.4	→	R onto Steeles Ave E	0.5
41.	52.9	←	L onto Staines Rd	2.5
42.	55.4	→	R to stay on Staines Rd	0.5

14.1 kilometers. +11/-56 meters

43.	55.9	↑	Continue onto Finch Ave E	0.7
44.	56.6	←	L onto Neilson Rd	1.0
45.	57.6	→	R onto McLevin Ave	1.7
46.	59.3	←	L onto Malvern St	0.6
47.	59.9	↑	Continue onto Progress Ave	3.1
48.	63.0	←	L onto Grangeway Ave	0.2
49.	63.2	→	R onto Bushby Dr	0.1
50.	63.3	▀	End of route	0.0

Columns headings are from left to right:

- * Cuesheet number
- * Distance to next turn or event in kilometres
- * Symbol Label (left, right, straight, food, etc.)
- * Description
- * Total distance from the starting point in km




7.9 kilometers. +34/-21 meters

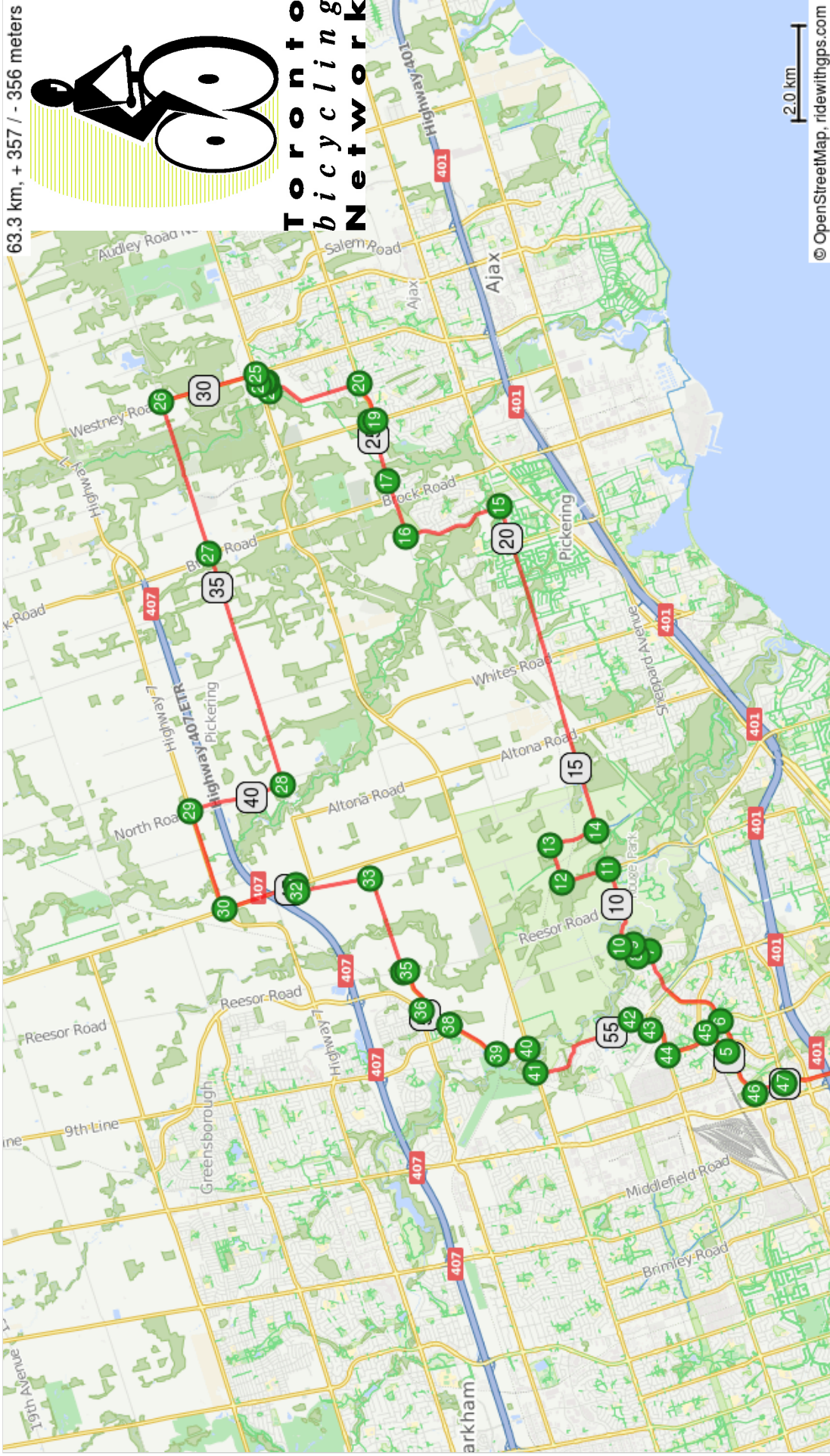
Agincourt to Brooklin 64 km



63.3 km, + 357 / - 356 meters



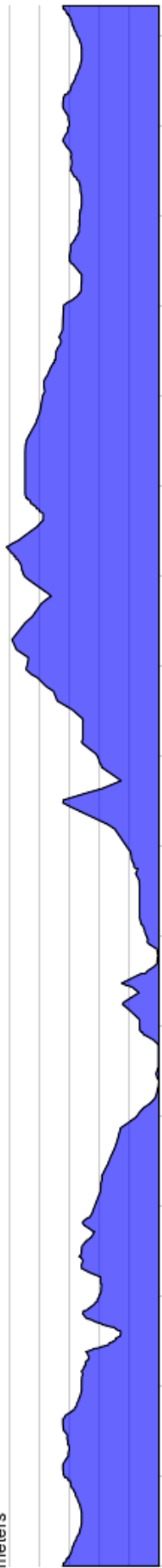
Toronto bicycling Network



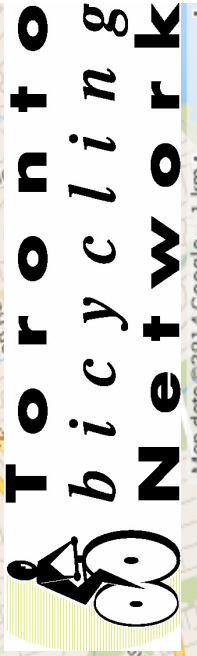
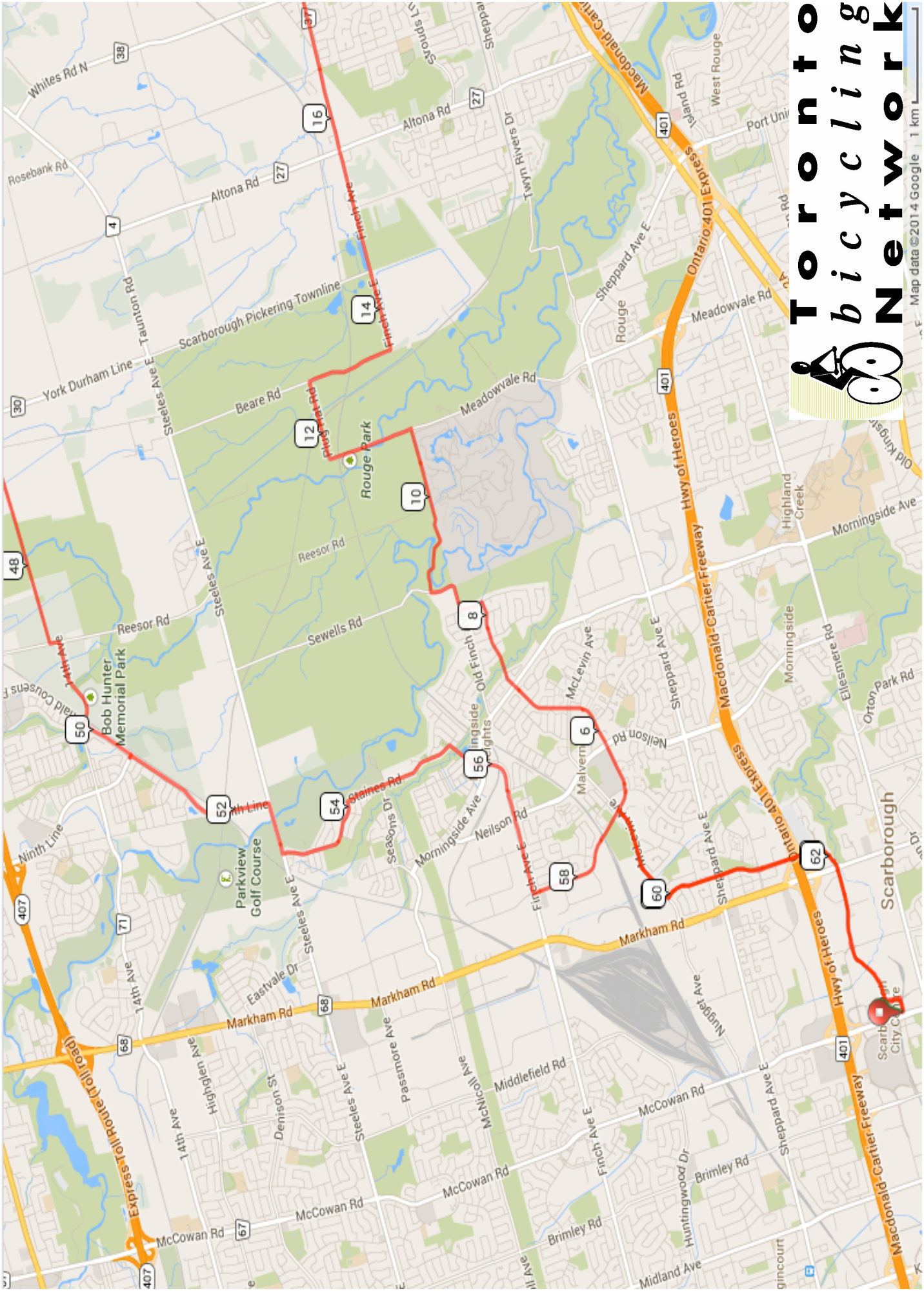
© OpenStreetMap, ridewithgps.com

209 meters

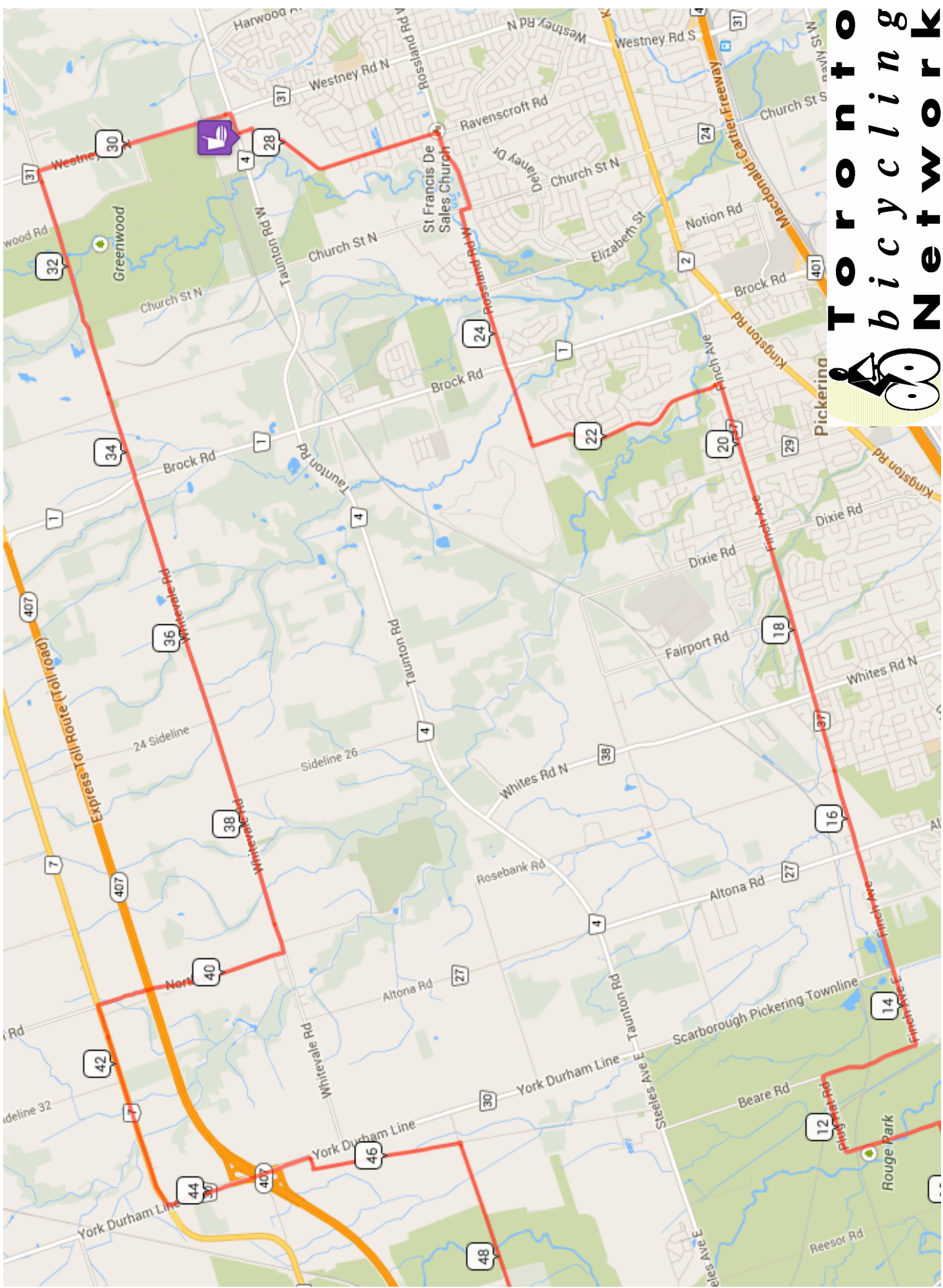
185
162
138
114
90



Sunday Tourist Ride: Agincourt to Brooklin



Sunday Tourist Ride: Agincourt to Brooklin 64 km



Toronto
bicycling
Network

