





































# Rice Lake Ramble (Medium Route, 74 km)

## Ride Starts at Covert St. Parking Lot

0.0	0.0		West on Covert St.	0.3	50.1		<b>Lunch, Harwood Park</b> (on right) (Picnic tables; artesian well) (Alternatively, proceed a further 300 m to small park on Rice Lake) <i>Back-track on Front St. after lunch</i>
0.1	0.1		George St.	0.3	50.4		Harwood Rd. (C.R. 15) (Harwood gas station & store)
0.1	0.2		King St. (C.R. 2)	7.6	58.0		Minifie Rd. / 6th Line
1.8	2.0		Brook Rd. N. (C.R. 20)	1.7	59.7		Dejong Rd. <i>(becomes Honeywell Hill Rd.)</i>
2.0	4.0		Elgin St. E. (unmarked; stop sign)	2.5	62.2		Ferguson Rd. <i>(becomes Racetrack Rd.)</i>
0.7	4.7		Greer Rd.	4.2	66.4		Dale Rd. (unmarked; stop sign)
0.8	5.5		Danforth Rd.	0.2	66.6		Division St. N.
6.4	11.9		Hoskin Rd.	2.8	69.4		Oliver's Lane <i>(watch for sign!)</i>
2.1	14.0		The Scots Line	0.5	69.9		June Ave. <i>(watch for sign!)</i>
2.4	16.4		The Scots Line	0.6	70.5		Ontario St. (unmarked; stop sign)
1.6	18.0		Grills Rd.	2.9	73.4		William St. (C.R. 2)
0.7	18.7		Grills Rd.	0.1	73.5		Ontario St. (at lights)
0.9	19.6		South Burns Rd.	0.1	73.6		Albert St.
3.2	22.8		Centreton Rd. (C.R. 22) (unmarked; stop sign)	0.8	74.4		Division St.
1.6	24.4		McDonald Rd. (C.R. 23) Village of <b>Centreton</b> . (flashing amber light; <b>store</b> )	0.2	74.6		Covert St.
7.1	31.5		C.R. 29 (unmarked; stop sign)	0.1	74.7		Parking Lot
0.4	31.9		Macklin Rd.				
1.9	33.8		Macklin Rd. (jog L/R at Fanning Rd. to remain on Macklin Rd.)				
2.7	36.5		C.R. 18 (stop sign) (village of <b>Alderville</b> ; store) (slight jog L/R on C.R. 45)				
13.3	49.8		C.R. 18, <b>Harwood</b> (unmarked; stop sign) (store; bar/grill; gas station) (continue straight onto Front St.)				

